

TBM
& BRIDGE
ELEV. 727.5

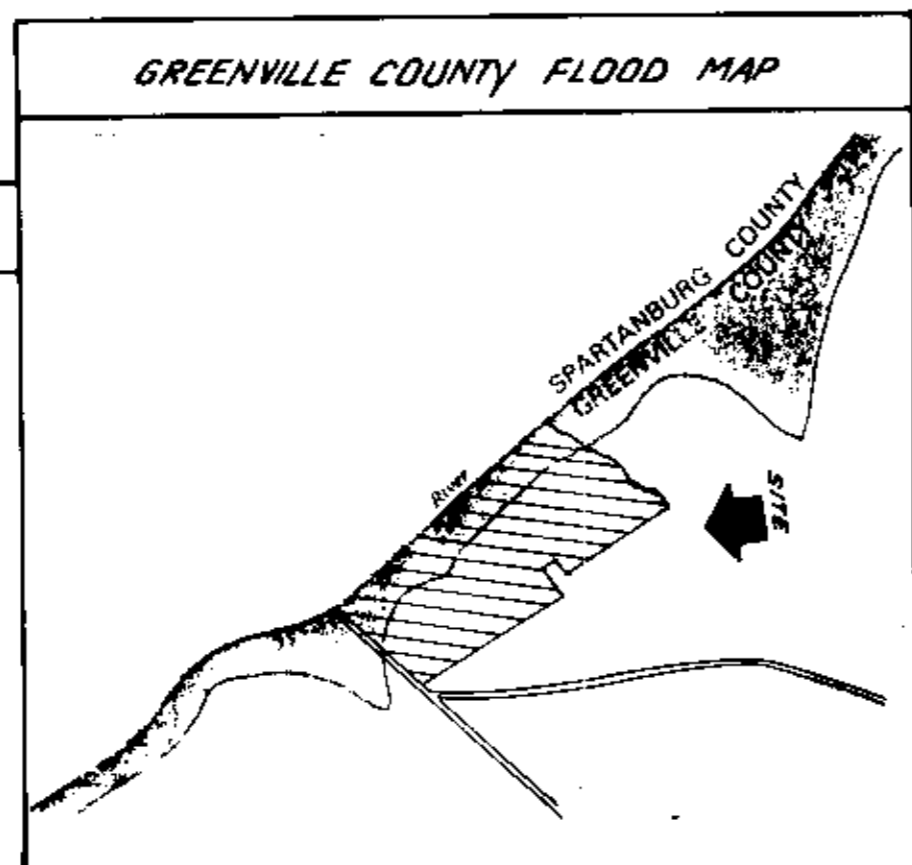
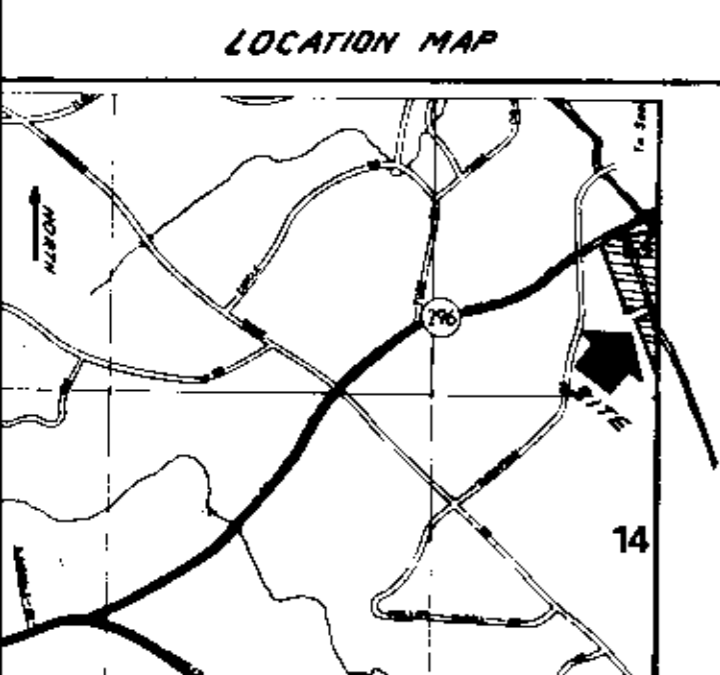
3.0± AC.
CORN

4.0± AC.
ALBRECHT

8.0± AC.
WHITTEN

7.00 AC.
JOHNSON

2.00 AC.
BALDWIN



STEVE WHITTEN

NOTE: THE 100 YEAR FLOOD LINE SHOWN ON THIS DRAWING WAS DETERMINED BY A FIELD STUDY BY FREELAND & ASSOC. INC. DATED FEB. 17. 83
James R. Freeland, PE 4781




Plt 14 March 84
9-W 93 4:14P

9-W-93 20210

MAR 1 1984

PT. BLOCK BOOK 5491-1-13



STATE OF SOUTH CAROLINA
GREENVILLE COUNTY
DRAINAGE PLAN
FOR
KNOB CREEK

FREELAND & ASSOCIATES Engineers & Land Surveyors GREENVILLE, S.C.
SURVEY I.T., D.E.
DRAWN B.R.
CHECK M.C.
SCALE 1" = 100'
DATE SEPT 22 82
DWG. NO. 3974-5

This plot is not within the limits of the Greenville County Subdivision Regulation Jurisdiction and therefore recordation approval by the Greenville County Planning Commission is not required.

3-14-84 *Stephens*

FILED
GREENVILLE, S.C.
MAR 14 4 14 PM '84
DOMINIC A. STERESLEY
R.M.C.